V1.11
SHEET 5 OF 43

2010-062
Existing-Features Plan
Randolph Hill Road Reconstruction

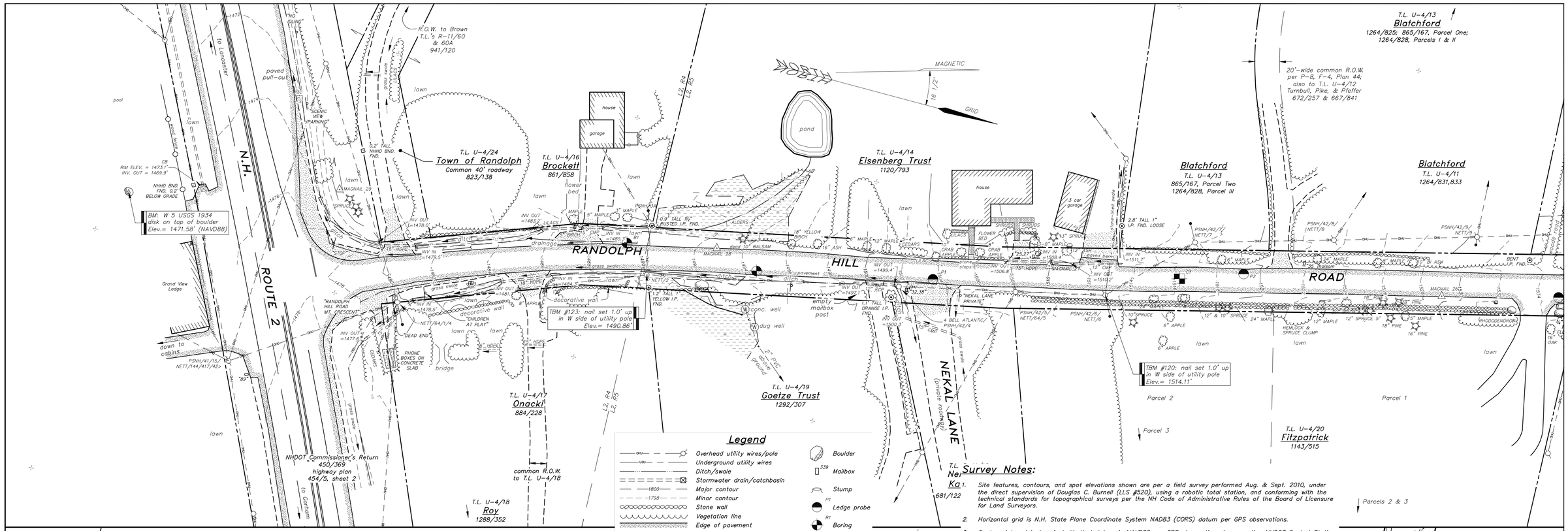

NOT FOR CONSTRUCTION ISSUED FOR REGULATORY AGENCY REVIEW ONLY

DRAWINGS ARE HALF SCALE WHEN PRINTED ON 11x17

40 0 40 80 160 ft
8 0 20 40 m

1 inch = 40 feet
(1 : 480)

COPYRIGHT 2011 H.E. BERGERON ENGINEERS, INC.

NO.	REVISION	DATE	BY
1	REVISED PER NHDOT COMMENTS	03/08/2011	DBH

STATE OF NEW HAMPSHIRE
No. 520
DOUGLAS C. BURNELL
LICENSED LAND SURVEYOR
SIGNATURE

H.E. BERGERON ENGINEERS, INC.
P.O. BOX 440
NORTH CONWAY, NH
03860 · (603) 356-6936

SURVEYED BY	KLT/JLT
DESIGNED BY	DBH
DRAWN BY	KLT/JLT/SEB
CHECKED BY	DCB
FIELD BOOK	339
SCALE	1"=40'
DATE	12/21/2010

Existing-Features Plan

for the

Randolph Hill Road Reconstruction

located in and prepared for the

Town of Randolph, New Hampshire

2010-062

V1.11

SHEET 5 OF 43

P:\Jobs\2010\2010-062 Town of Randolph - Randolph Hill Rd\Design Development\Sheet Files\V1.10 Existing-Features Plan.dwg, V1.11, 3/15/2011 10:35:59 AM, kgenter

V1.12
SHEET 6 OF 43

2010–062
Existing–Features Plan
Randolph Hill Road Reconstruction

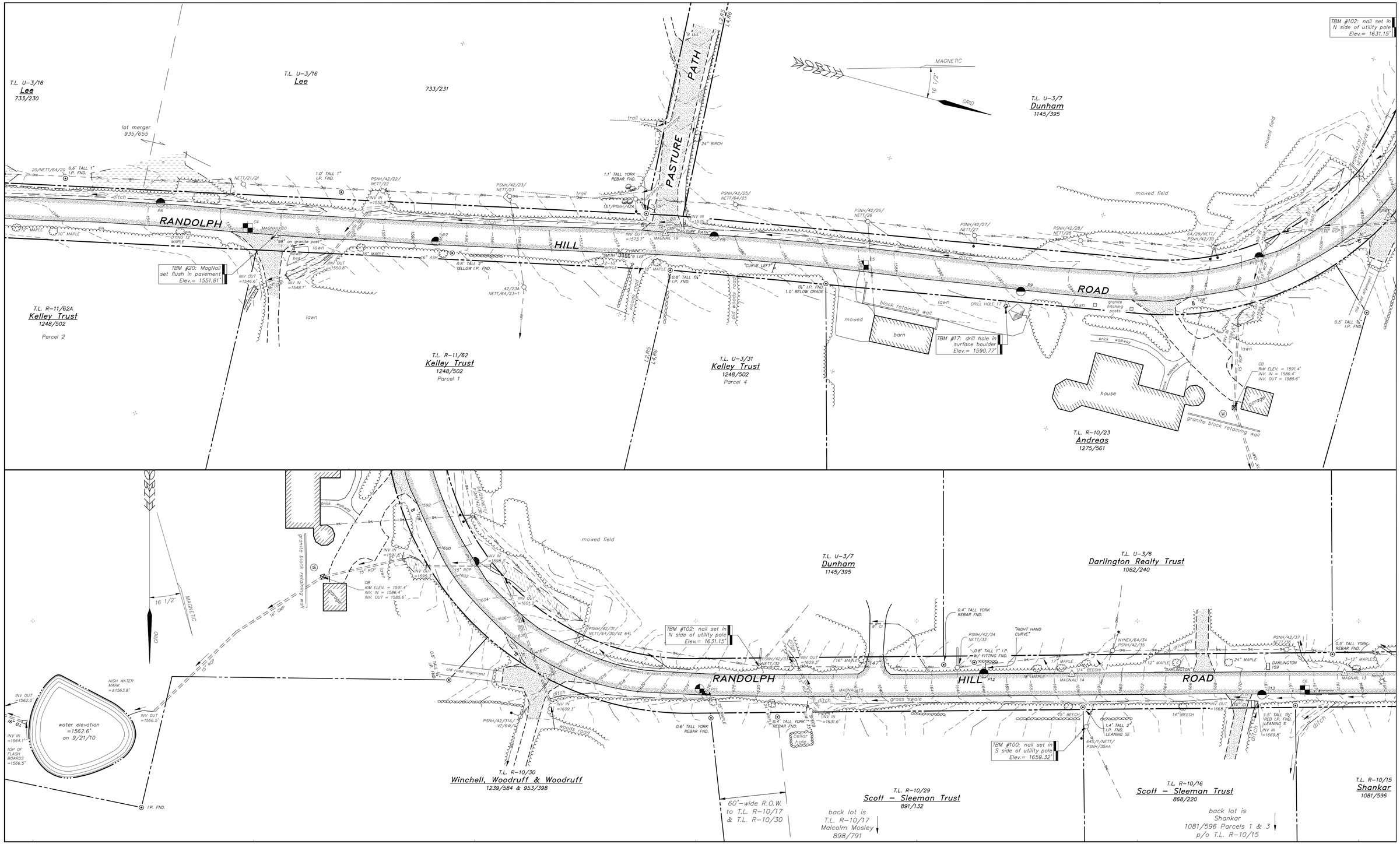

NOT FOR CONSTRUCTION ISSUED FOR REGULATORY AGENCY REVIEW ONLY

DRAWINGS ARE HALF SCALE WHEN PRINTED ON 11x17

40 0 40 80 160 ft

8 0 20 40 m

1 inch = 40 feet

(1 : 480)

COPYRIGHT 2011 H.E. BERGERON ENGINEERS, INC.

NO.	REVISION	DATE	BY

STATE OF NEW HAMPSHIRE — No. 520 DOUGLAS C. BURNELL — LICENSED LAND SURVEYOR — SIGNATURE

H.E. BERGERON ENGINEERS, INC.
P.O. BOX 440
NORTH CONWAY, NH
03860 · (603) 356-6936

SURVEYED BY	KLT/JLT
DESIGNED BY	DBH
DRAWN BY	KLT
CHECKED BY	DCB
FIELD BOOK	339
SCALE	1"=40'
DATE	12/21/2010

Existing–Features Plan

for the

Randolph Hill Road Reconstruction

located in and prepared for the

Town of Randolph, New Hampshire

2010–062

V1.12

SHEET 6 OF 43

P:\Jobs\2010\2010-062 Town of Randolph - Randolph Hill Rd\Dwg\Design Development\Sheet Files\V1.01 Existing-Features Plan.dwg, V1.12, 3/3/2011 10:36:12 AM, egenter

V1.13
SHEET 7 OF 43

2010-062
Existing-Features Plan
Randolph Hill Road Reconstruction

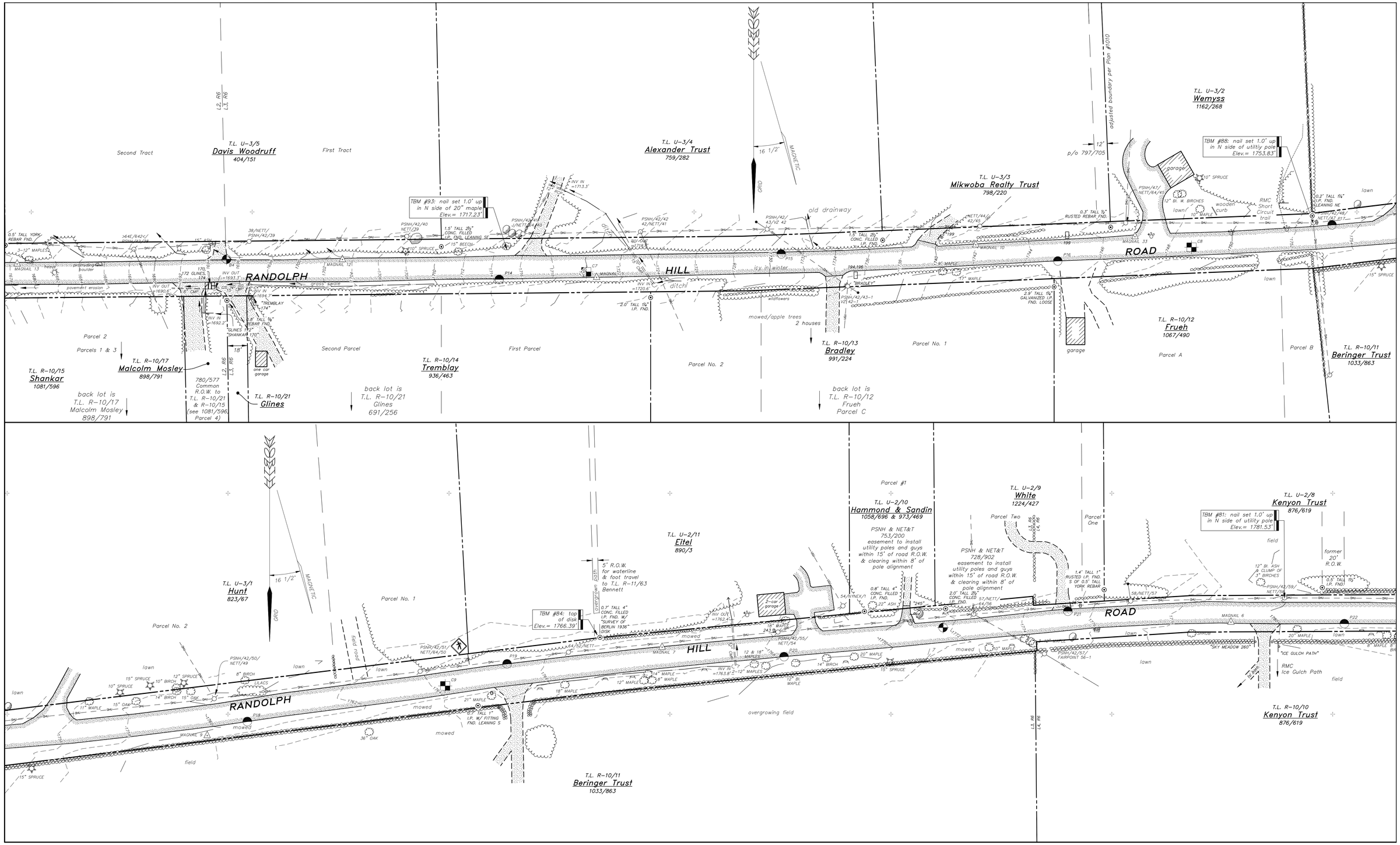

NOT FOR CONSTRUCTION ISSUED FOR REGULATORY AGENCY REVIEW ONLY

DRAWINGS ARE HALF SCALE WHEN PRINTED ON 11x17

40 0 40 80 160 ft

8 0 20 40 m

1 inch = 40 feet

(1 : 480)

COPYRIGHT 2011 H.E. BERGERON ENGINEERS, INC.

NO.	REVISION	DATE	BY

STATE OF NEW HAMPSHIRE No. 520 DOUGLAS C. BURNELL LICENSED LAND SURVEYOR

SIGNATURE

H.E. BERGERON ENGINEERS, INC.
P.O. BOX 440
NORTH CONWAY, NH
03860 · (603) 356-6936

SURVEYED BY	KLT/JLT
DESIGNED BY	DBH
DRAWN BY	KLT
CHECKED BY	DCB
FIELD BOOK	339
SCALE	1"=40'
DATE	12/21/2010

Existing-Features Plan

for the

Randolph Hill Road Reconstruction

located in and prepared for the

Town of Randolph, New Hampshire

2010-062

V1.13

SHEET 7 OF 43

P:\Jobs\2010\2010-062 Town of Randolph - Randolph Hill Rd\Dwg\Design Development\Sheet Files\V1.01 Existing-Features Plan.dwg, V1.13, 3/15/2011 10:36:26 AM, egmeier

V1.14
SHEET 8 OF 43

2010-062
Existing-Features Plan
Randolph Hill Road Reconstruction

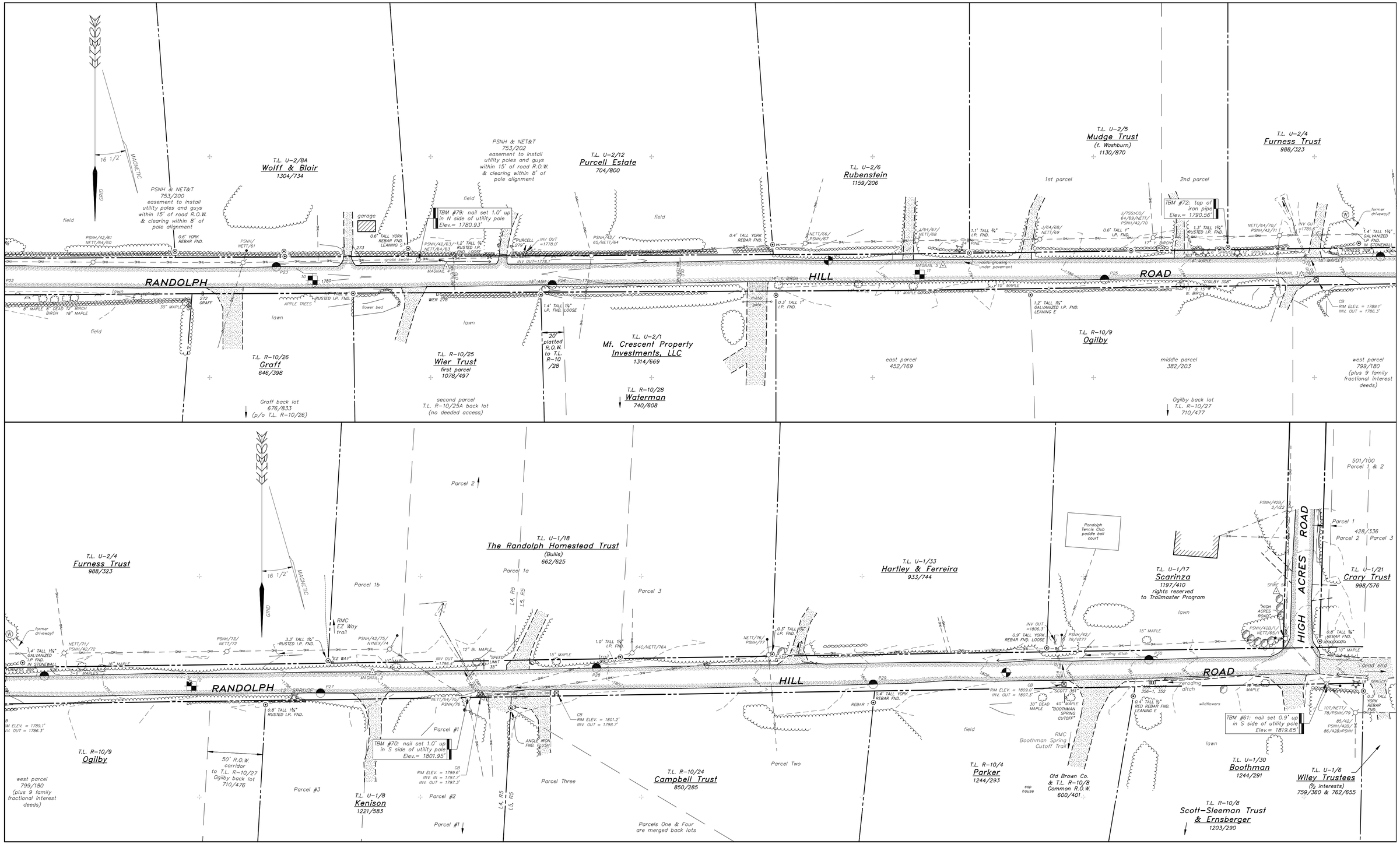

NOT FOR CONSTRUCTION ISSUED FOR REGULATORY AGENCY REVIEW ONLY

DRAWINGS ARE HALF SCALE WHEN PRINTED ON 11x17

40 0 40 80 160 ft

8 0 20 40 m

1 inch = 40 feet

(1 : 480)

COPYRIGHT 2011 H.E. BERGERON ENGINEERS, INC.

NO.	REVISION	DATE	BY

STATE OF NEW HAMPSHIRE LICENSED LAND SURVEYOR No. 520 DOUGLAS C. BURNELL SIGNATURE

HEB
H.E. BERGERON ENGINEERS, INC.
P.O. BOX 440
NORTH CONWAY, NH
03860 · (603) 356-6936

SURVEYED BY	KLT/JLT
DESIGNED BY	DBH
DRAWN BY	KLT/JLT/SEB
CHECKED BY	DCB
FIELD BOOK	339
SCALE	1"=40'
DATE	12/21/2010

Existing-Features Plan

for the

Randolph Hill Road Reconstruction

located in and prepared for the

Town of Randolph, New Hampshire

2010-062

V1.14

SHEET 8 OF 43

P:\Jobs\2010\2010-062 Town of Randolph - Randolph Hill Rd\Dwg\Design Development\Sheet Files\V1.01 Existing-Features Plan.dwg, V1.14, 3/15/2011 10:36:42 AM, egrenier